

Subject: Route to Gasthaus Stelzer

From: Reinhold Preiner <rp@cg.tuwien.ac.at>

Date: 03.07.2013 11:56

To: Johanna Schmidt <jschmidt@cg.tuwien.ac.at>, Tammy Ringhofer <ringhofer@cg.tuwien.ac.at>

Dear Tammy, this is the Route to the Closed Meeting Destination, please forward to every car driver:

- 1) Leave Vienna (get the hell outta there!) in using the A2 highway in direction Kärnten (that's south). I suppose everyone knows how to do that.
- 2) Drive about 1,5 hours, until you reach the exit 138, "Ilz-Fürstenfeld" (See Figure 1). After you left the highway, at the crossing go LEFT (in direction Fürstenfeld).

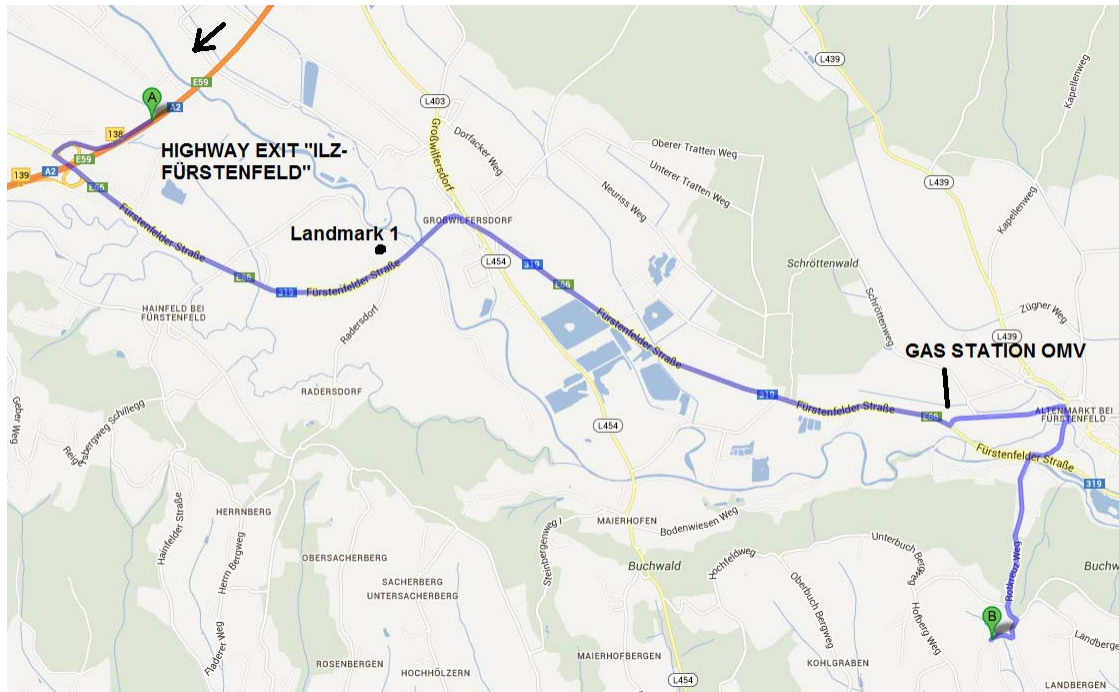


Figure 1: Overview after leaving the highway.

- 3) Drive straight ahead. After a few hundred meters, you should see a huge wooden ball wireframe to your left (Figure 2). If you see that, you are not lost.




Figure 2: Landmark 1

- 4) You'll drive straight through a village called "Großwilfersdorf". It has a sharp turn to the right in its middle. Follow it. Then, there is a traffic light. Go STRAIGHT AHEAD. Don't take the street half right there (then you would be on L454 in Figure 1, this would be bad).
- 5) You leave Großwilfersdorf, and drive for 2-3 minutes until you see a GAS STATION "OMV". Before that gas station, take a turn to the right! (Figure 3)
- 6) You will come to a village called "Altenmarkt". Follow the map as shown in Figure 3. Take the first chance to the right, and then the first chance to the right again.
- 7) Now you just go straight ahead. It will start going uphill, and you will drive over a bridge. After a short passage through the woods, turn left and you'll see Gasthaus Stelzer (Figure 3). Stay there and remain calm!

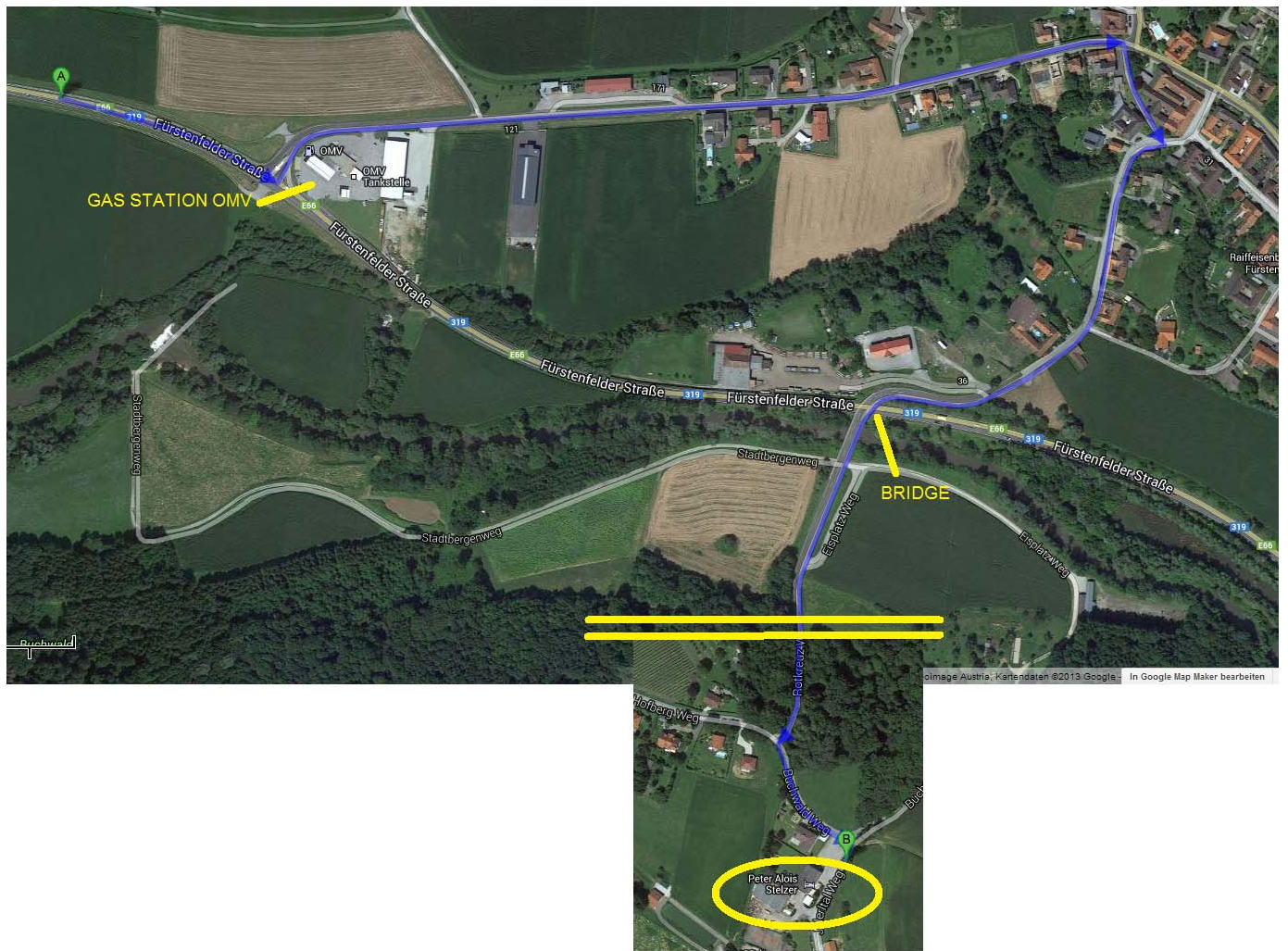


Figure 3: If you get lost here, you are doomed.

--
Reinhold Preiner
Institute of Computer Graphics and Algorithms
Vienna University of Technology
Favoritenstraße 9-11, A-1040 Vienna
www.cg.tuwien.ac.at/staff/ReinholdPreiner.html